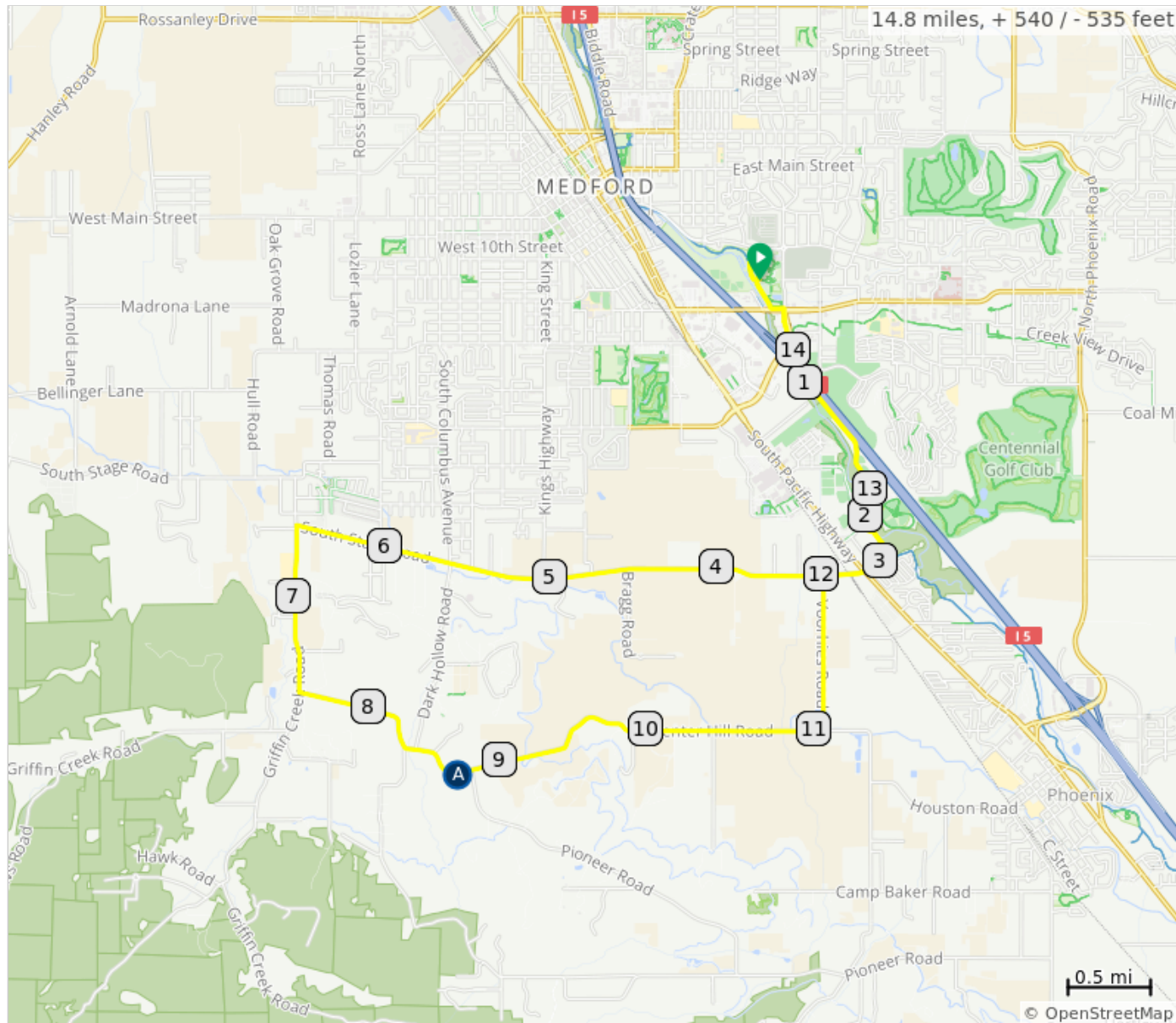














# Bosc Ride - 14 Miles












A. Pioneer Rd Rest Stop

Bosc Ride - 14 Miles

1.		Start of route	0.1
2.		Sharp L to stay on Bear Creek Greenway	0.1
3.		Keep to the R to stay on the Greenway.	0.3
4.		Continue straight to stay on Bear Creek Greenway	2.0
5.		Make a U-turn	0.3
6.		R to stay on Bear Creek Greenway	0.1
7.		Continue onto E South Stage Rd	0.1
8.		Continue onto S Stage Rd	3.4
9.		L onto Griffin Creek Road	1.0
10.		L onto Pioneer Road	1.3
11.		Continue onto Carpenter Hill Road	2.3
12.		L onto Voorhies Road	0.9

11.1 miles. +505/-366 feet

13.		R onto South Stage Road	0.2
14.		Cross over Hwy 99 to stay on S Stage Rd	0.2
15.		L onto Bear Creek Greenway	0.3
16.		R to stay on Bear Creek Greenway	1.4
17.		Stay to the L to continue onto the Greenway	0.2
18.		Slight R to stay on the Greenway	0.2
19.		Keep to the L.	0.1
20.		R towards the finish line.	0.2
21.		End of route	0.0

3.8 miles. +46/-100 feet